










VILLAGE OF PAW PAW ZONING, 2003

- | | |
|---|---|
|  (r-1) SINGLE FAMILY RESIDENTIAL |  (i-2) GENERAL INDUSTRIAL |
|  (r-2) 1 & 2 FAMILY RESIDENTIAL |  (b-1) LOCAL BUSINESS |
|  (r-m) MULTI-FAMILY RESIDENTIAL |  (b-2) GENERAL BUSINESS |
|  (p) PARKING |  (c-b-d) CENTRAL BUSINESS DISTRICT |
|  (mh) MOBILE HOME |  (r-o) RESTRICTED OFFICE |
|  (i-1) LIGHT INDUSTRIAL | |



Buren County GIS
2003
(269) 657-8243
www.vbco.org



2,600 1,300 0 2,600 Feet

last updated 12/03